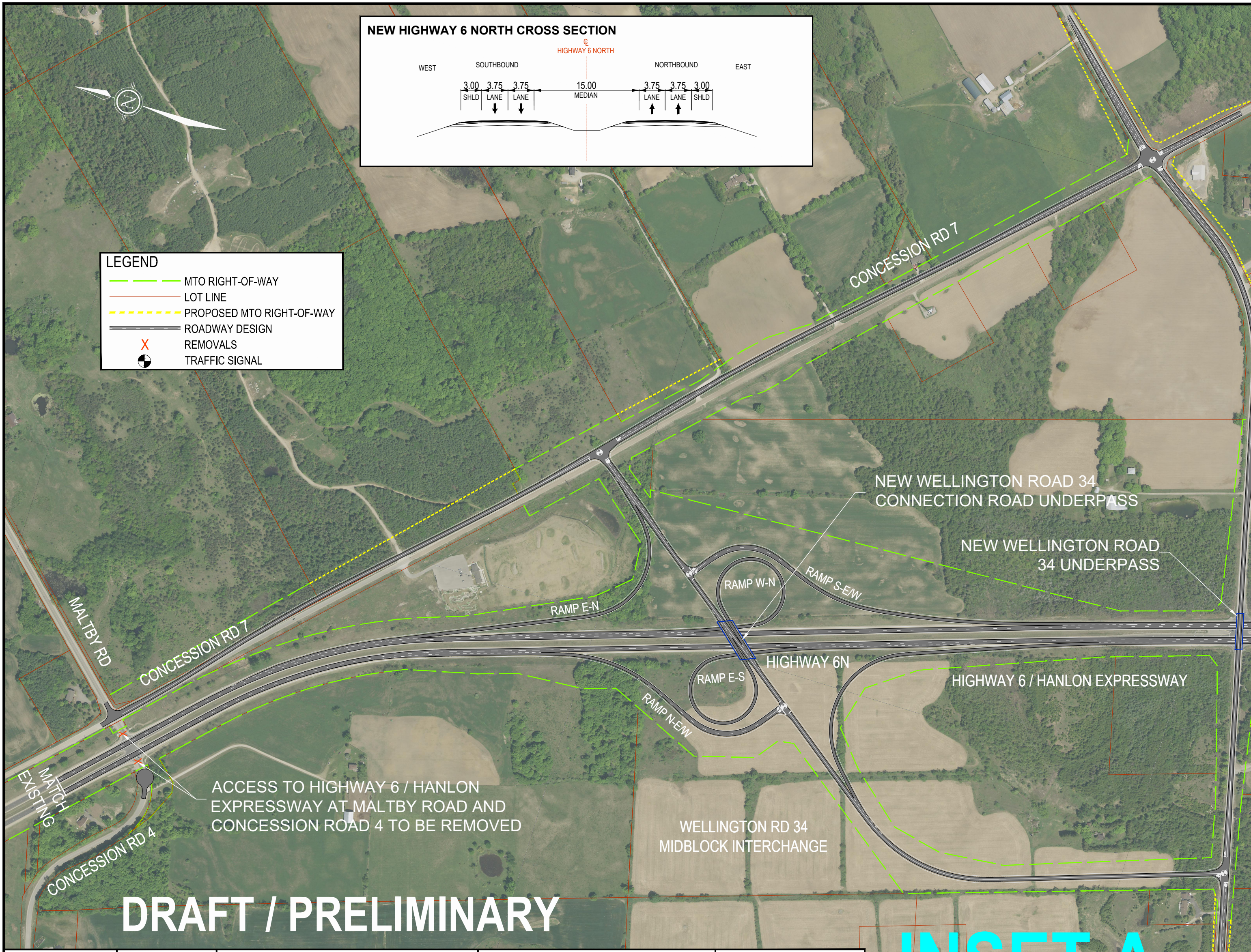
NEW HIGHWAY 6 NORTH CROSS SECTION
℄ HIGHWAY 6 NORTH
WEST
SOUTHBOUND
NORTHBOUND
EAST
3.00 SHLD
3.75 LANE
3.75 LANE
15.00 MEDIAN
3.75 LANE
3.75 LANE
3.00 SHLD
LEGEND
MTO RIGHT-OF-WAY
LOT LINE
PROPOSED MTO RIGHT-OF-WAY
ROADWAY DESIGN
X REMOVALS
TRAFFIC SIGNAL
CONCESSION RD 7
CONCESSION RD 7
MALTBY RD
MATCH EXISTING
CONCESSION RD 4
RAMP E-N
RAMP W-N
RAMP S-E/W
RAMP E-S
RAMP N-E/W
HIGHWAY 6N
HIGHWAY 6 / HANLON EXPRESSWAY
NEW WELLINGTON ROAD 34 CONNECTION ROAD UNDERPASS
NEW WELLINGTON ROAD 34 UNDERPASS
ACCESS TO HIGHWAY 6 / HANLON EXPRESSWAY AT MALTBY ROAD AND CONCESSION ROAD 4 TO BE REMOVED
WELLINGTON RD 34 MIDBLOCK INTERCHANGE

DRAFT / PRELIMINARY

INSET A

Ontario

AECOM

HIGHWAY 6 & 401 FROM HAMILTON NORTH
LIMITS TO GUELPH SOUTH LIMITS
GWP 3042-14-00

TECHNICALLY PREFERRED PLAN

100m 0m 100m

DATE:
FEBRUARY 2021

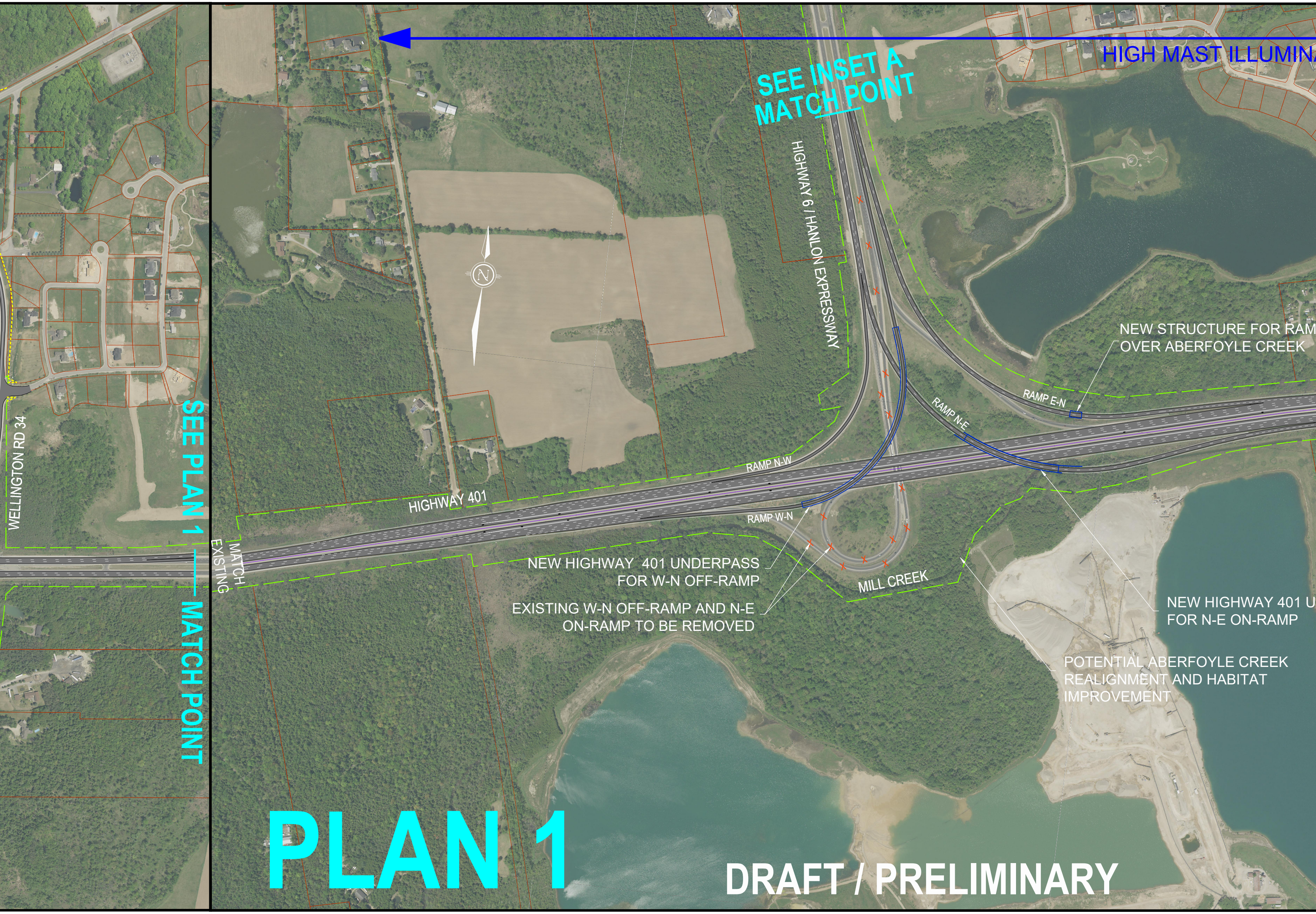
HIGH MAST ILLUMINA
SEE INSET A
MATCH POINT
HIGHWAY 6 / HANLON EXPRESSWAY
NEW STRUCTURE FOR RAM
OVER ABERFOYLE CREEK
RAMP E-N
RAMP N-E
RAMP N-W
RAMP W-N
HIGHWAY 401
WELLINGTON RD 34
SEE PLAN 1
MATCH POINT
MATCH
EXISTING
NEW HIGHWAY 401 UNDERPASS
FOR W-N OFF-RAMP
EXISTING W-N OFF-RAMP AND N-E
ON-RAMP TO BE REMOVED
MILL CREEK
NEW HIGHWAY 401 U
FOR N-E ON-RAMP
POTENTIAL ABERFOYLE CREEK
REALIGNMENT AND HABITAT
IMPROVEMENT
N

PLAN 1

DRAFT / PRELIMINARY

ATION RECOMMENDED FROM 1KM WEST OF HIGHWAY 6 / HANLON EXPRESSWAY INTERCHANGE TO

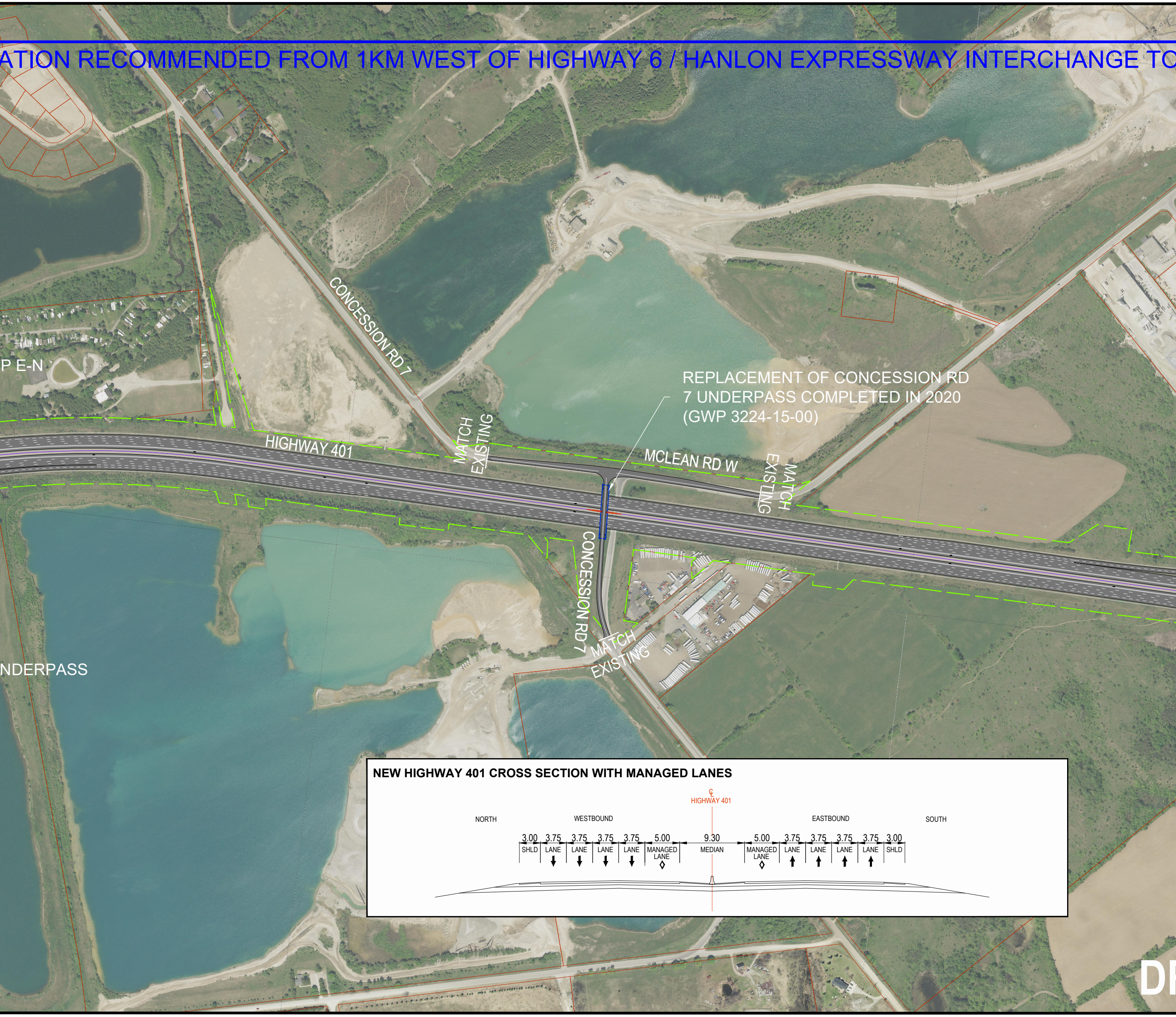
CONCESSION RD 7
P E-N
HIGHWAY 401
MATCH EXISTING
MCLEAN RD W
MATCH EXISTING
REPLACEMENT OF CONCESSION RD 7 UNDERPASS COMPLETED IN 2020 (GWP 3224-15-00)
CONCESSION RD 7
MATCH EXISTING
NDERPASS
NEW HIGHWAY 401 CROSS SECTION WITH MANAGED LANES
℄ HIGHWAY 401
NORTH
WESTBOUND
EASTBOUND
SOUTH
3.00 SHLD
3.75 LANE
3.75 LANE
3.75 LANE
3.75 LANE
5.00 MANAGED LANE
9.30 MEDIAN
5.00 MANAGED LANE
3.75 LANE
3.75 LANE
3.75 LANE
3.75 LANE
3.00 SHLD

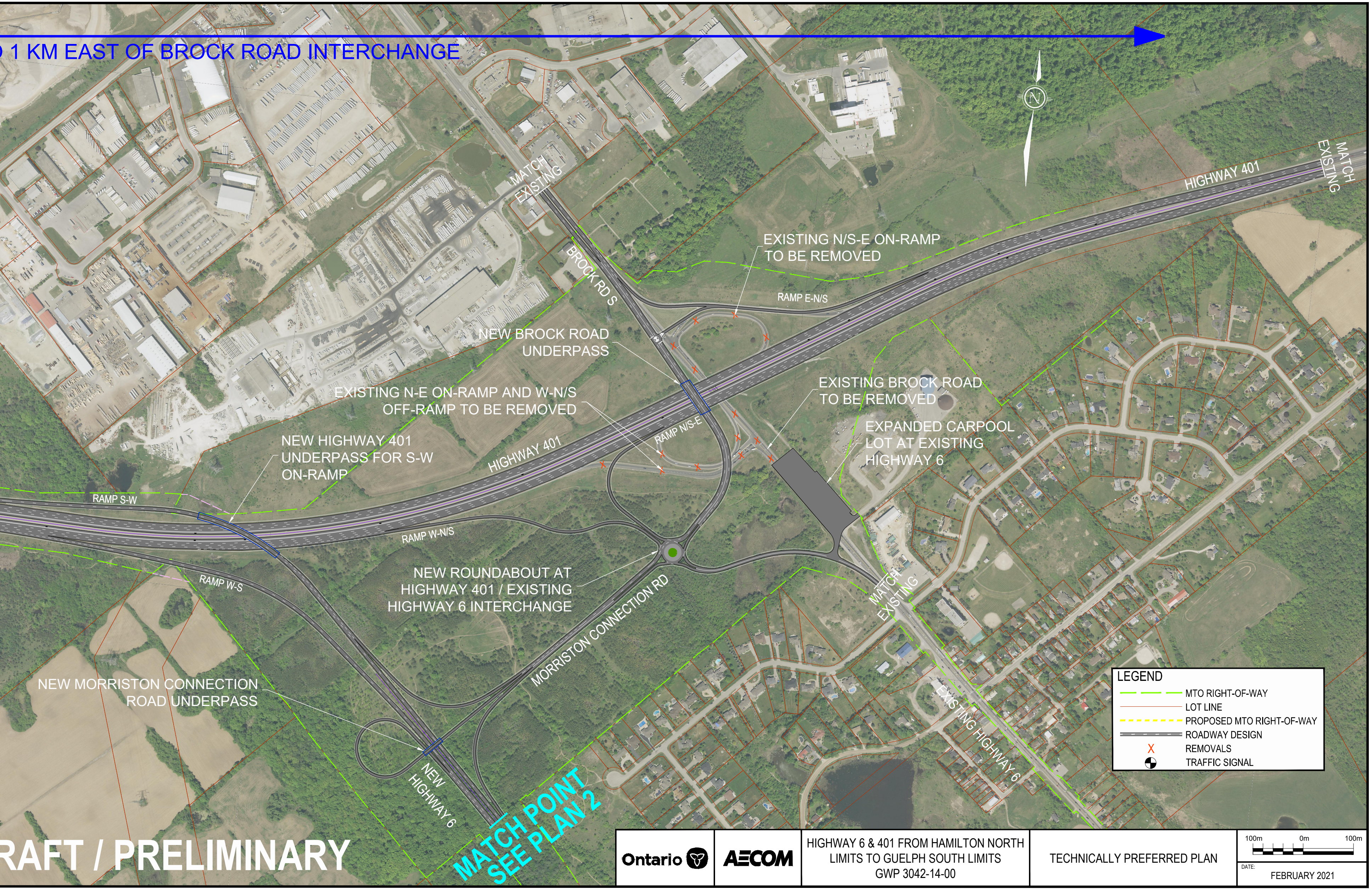
1 KM EAST OF BROCK ROAD INTERCHANGE
MATCH EXISTING
MATCH EXISTING
MATCH EXISTING
HIGHWAY 401
HIGHWAY 401
EXISTING N/S-E ON-RAMP TO BE REMOVED
RAMP E-N/S
BROCK RD S
NEW BROCK ROAD UNDERPASS
EXISTING BROCK ROAD TO BE REMOVED
EXPANDED CARPOOL LOT AT EXISTING HIGHWAY 6
EXISTING N-E ON-RAMP AND W-N/S OFF-RAMP TO BE REMOVED
RAMP N/S-E
NEW HIGHWAY 401 UNDERPASS FOR S-W ON-RAMP
RAMP S-W
RAMP W-N/S
RAMP W-S
NEW ROUNDABOUT AT HIGHWAY 401 / EXISTING HIGHWAY 6 INTERCHANGE
MORRISTON CONNECTION RD
NEW MORRISTON CONNECTION ROAD UNDERPASS
NEW HIGHWAY 6
EXISTING HIGHWAY 6
MATCH POINT SEE PLAN 2
N
LEGEND
MTO RIGHT-OF-WAY
LOT LINE
PROPOSED MTO RIGHT-OF-WAY
ROADWAY DESIGN
X REMOVALS
TRAFFIC SIGNAL
100m 0m 100m

RAFT / PRELIMINARY

Ontario

AECOM

HIGHWAY 6 & 401 FROM HAMILTON NORTH
LIMITS TO GUELPH SOUTH LIMITS
GWP 3042-14-00

TECHNICALLY PREFERRED PLAN

DATE:
FEBRUARY 2021